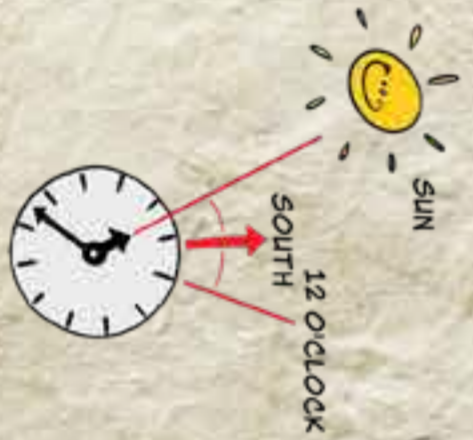
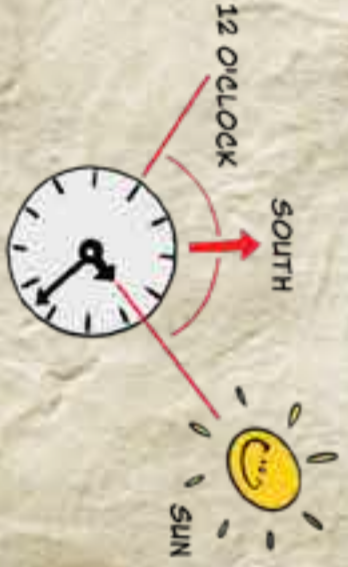


HOLD THE WATCH SO THE HOUR HAND POINTS AT THE SUN. THE HALVING LINE (BISECTOR) BETWEEN 12 O'CLOCK (1 P.M. DURING DAYLIGHT SAVING TIME) AND THE HOUR HAND POINTS SOUTH.



UNTIL MIDDAY THE DIRECTION IS DETERMINED BY THE ANGLE BETWEEN HOUR HAND AND 12 O'CLOCK. IN THE AFTERNOON THE ANGLE BETWEEN 12 O'CLOCK AND THE HOUR HAND DETERMINES THE DIRECTION.



ARE YOU READY FOR THE MYSTERY OF THE KÖFELS ROCKSLIDE?!

THEN IMMERSE YOURSELF IN THE EXCITING AUDIO ADVENTURE OF THE WINKELBERG PATH.

MAKE INTERACTIVE DECISIONS AND SOLVE TRICKY PUZZLES WITH THE HELP OF INSTALLATIONS, THIS MAP AND THE APP.

ARE YOU READY FOR AN EXCITING ADVENTURE? THEN FOLLOW ME!

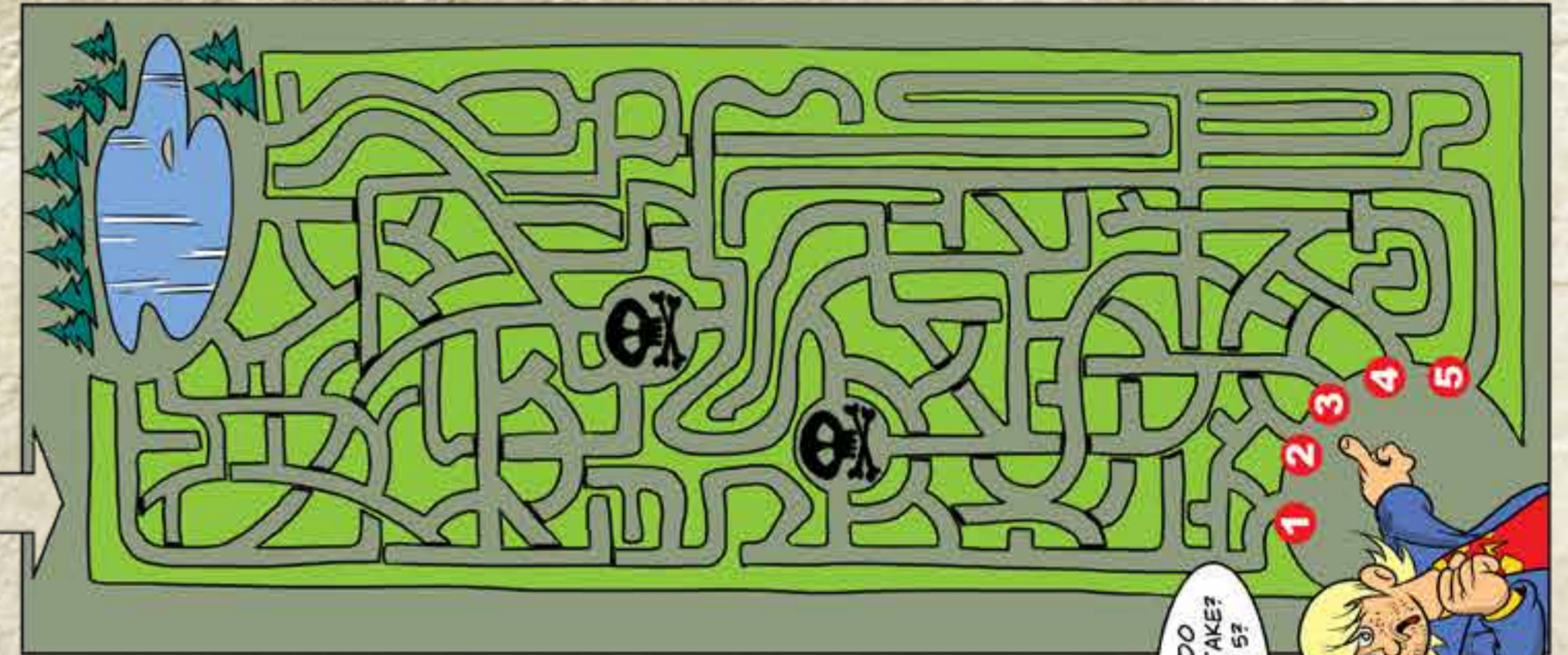


**STATION 6**  
FIND NORTH USING A WATCH

TONI CAN SHOW YOU, HOW TO FIND NORTH WITH THE HELP OF YOUR WATCH. IF YOU DON'T HAVE AN ANALOGUE WATCH, USE THE ONE DRAWN BELOW. ALL YOU NEED TO DO IS TO ADD THE HOUR HAND OF THE CURRENT TIME.

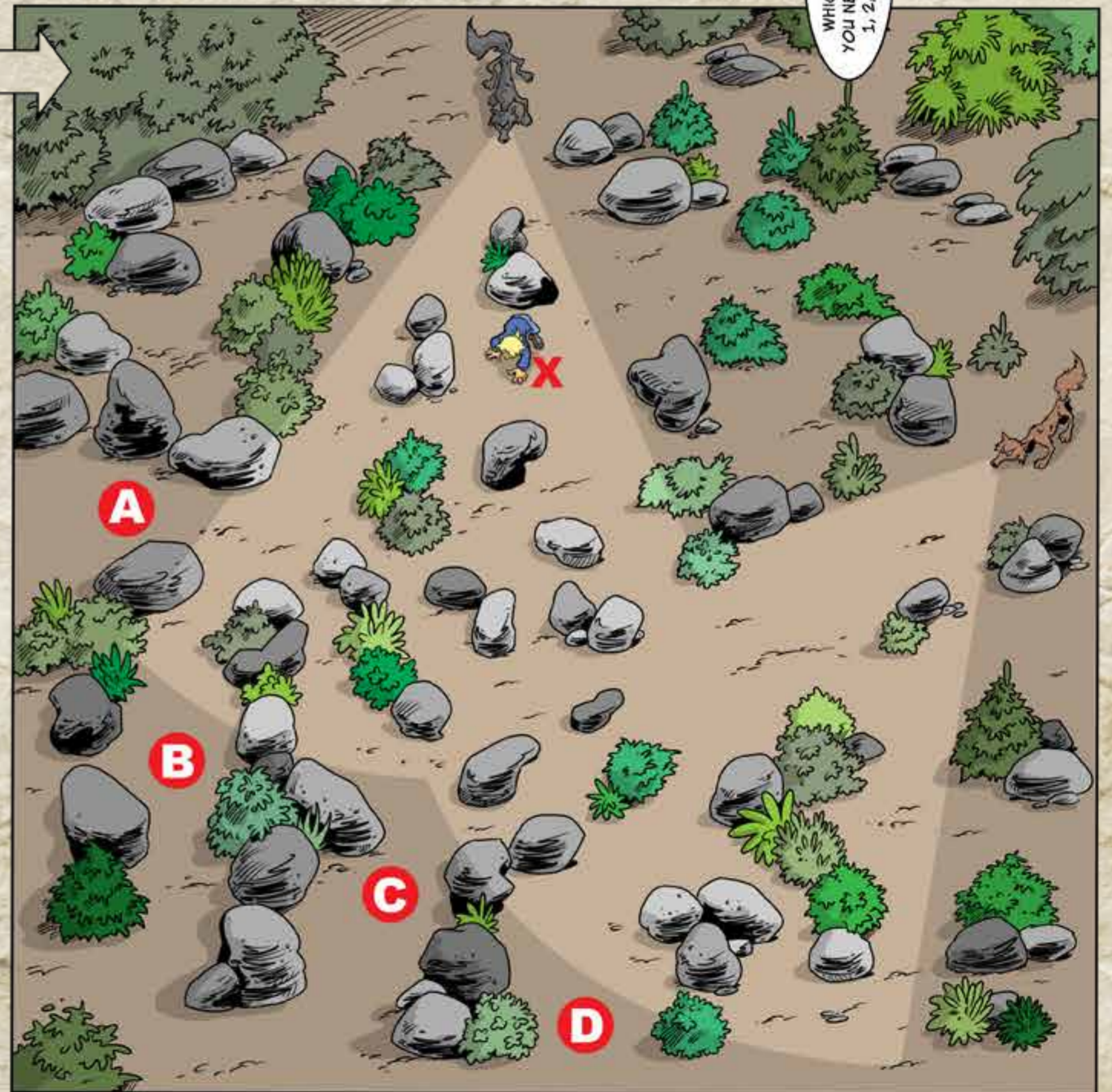
**STATION 10**  
ESCAPE FROM THE METEORITE

YOU HAVE TO FIND THE LAKE AND THE SECURE ISLAND OVER HILL AND DALE! DON'T GET LOST IN DEAD END STREETS AND AVOID THE DANGEROUS AREAS.



**STATION 7**  
WATCH OUT, WOLVES!

TONI AND YOU (X) NEED TO USE BOULDERS AND BUSHES AS COVER, SO THE TWO WOLVES WON'T SEE YOU. BUT YOU CAN REACH ONLY ONE OF THE SPOTS (A, B, C OR D) WITHOUT BEING SPOTTED BY THE WOLVES.





A HINT: SOMETIMES AN INFORMATION BOARD CAN HELP ANSWER QUESTIONS.

FIND THE NAME OF THE VOLCANIC ROCK SIMILAR TO THE KÖFELSITE.

WHAT ARE THE PICTURES ON THE ROCK CALLED?

6

WHAT DESTROYED THE CAMP OF THE STONE-AGE HUNTERS?

8 11

WHAT IS THE NAME OF THIS HUT?

9 5

HOW MANY LIGHTNINGS ARE GUIDING YOUR WAY?

3

THE RIDDLE WILL SHOW ITSELF ...

2

WHY DOES IT SMELL THIS STRANGE AT THE RIVER? IT'S A ...

7 12

WHAT IS THE PORTAL OF TIME?

13 10

WHICH ANIMALS DID YOU SEE HERE?

7

AND

1

WHEN YOU HAVE ANSWERED ALL QUESTIONS, TYPE IN THE YELLOW SHADED LETTERS. THIS WAY YOU WILL GET THE FINAL CODE WORD.

WITH THE CODE WORD YOU CAN CLAIM YOUR REWARD IN THE HOTEL BERGWELT OR IN ONE OF THE INFORMATION STANDS OF THE TOURISM ASSOCIATION ÖTZTAL.

1 2 3 4 5 6 7 8 9 10 11 12 13

100 m

